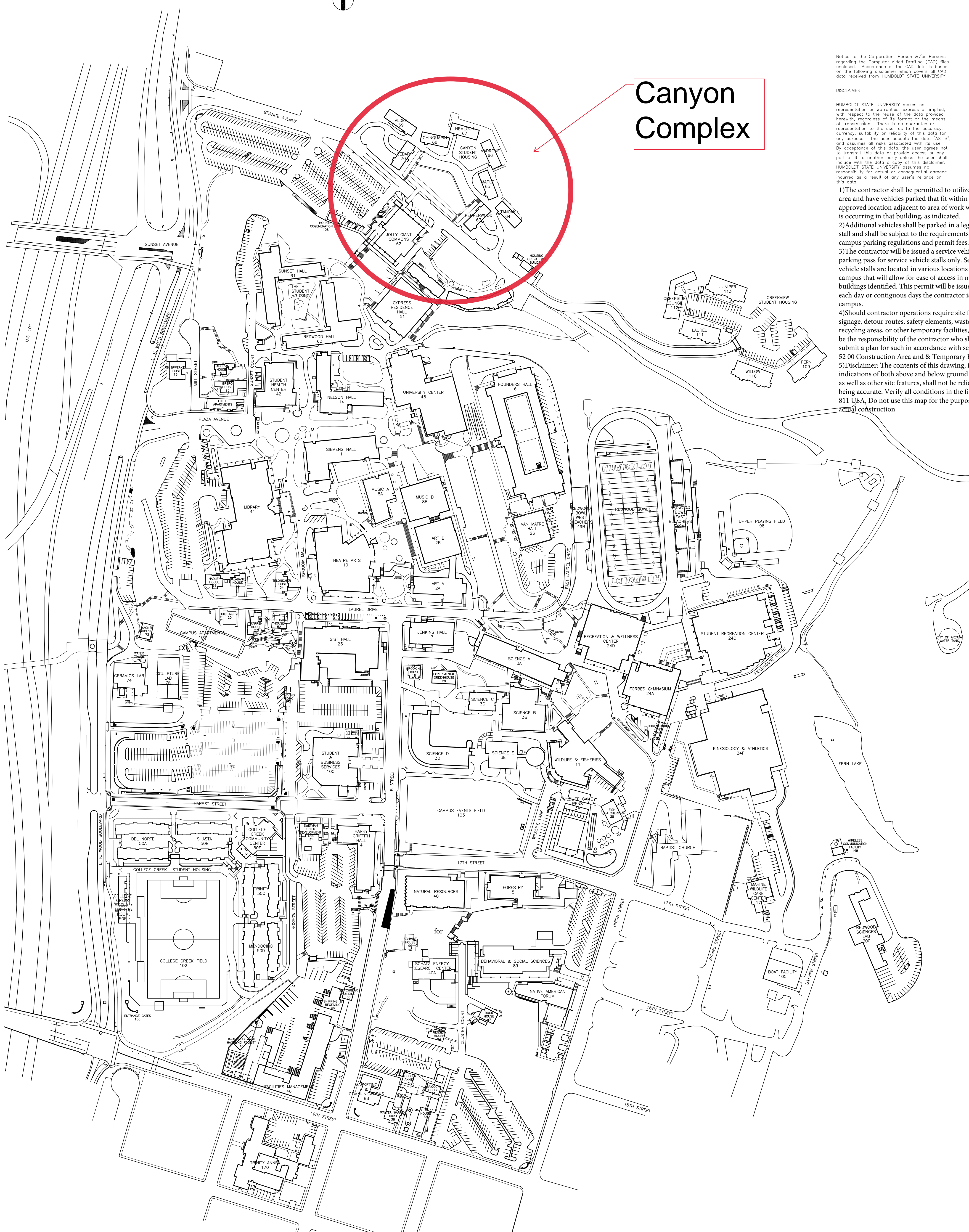
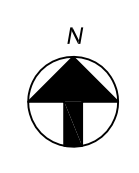
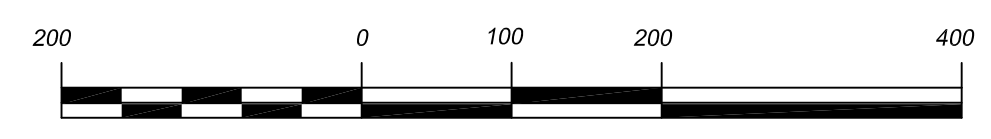


# HUMBOLDT STATE UNIVERSITY

## CAMPUS SITE MAP

EXHIBIT H  
11 JULY 2016



Canyon Complex

Notice to the Corporation, Person &/or Persons regarding the Computer Aided Drafting (CAD) files enclosed. Acceptance of the CAD data is based on the following disclaimer which covers all CAD data received from HUMBOLDT STATE UNIVERSITY.

DISCLAIMER

HUMBOLDT STATE UNIVERSITY makes no representation or warranties, express or implied, with respect to the reuse of the data provided herewith, regardless of its format or the means of transmission. There is no guarantee or representation to the user as to the accuracy, currency, suitability or reliability of this data for any purpose. The user accepts the data "AS IS" and assumes all risks associated with its use. By acceptance of this data, the user agrees not to transmit this data or provide access or any part of it to another party unless the user shall include with the data a copy of this disclaimer. HUMBOLDT STATE UNIVERSITY assumes no responsibility for actual or consequential damage incurred as a result of any user's reliance on this data.

- 1) The contractor shall be permitted to utilize laydown area and have vehicles parked that fit within the pre-approved location adjacent to area of work while work is occurring in that building, as indicated.
- 2) Additional vehicles shall be parked in a legal parking stall and shall be subject to the requirements of HSU campus parking regulations and permit fees.
- 3) The contractor will be issued a service vehicle parking pass for service vehicle stalls only. Service vehicle stalls are located in various locations across campus that will allow for ease of access in most buildings identified. This permit will be issued per each day or contiguous days the contractor is on campus.
- 4) Should contractor operations require site fencing, signage, detour routes, safety elements, waste & recycling areas, or other temporary facilities, such shall be the responsibility of the contractor who shall submit a plan for such in accordance with section 01 52 00 Construction Area and Temporary Facilities.
- 5) Disclaimer: The contents of this drawing, including indications of both above and below ground utilities, as well as other site features, shall not be relied upon as being accurate. Verify all conditions in the field. Call 811 USA. Do not use this map for the purposes of actual construction.