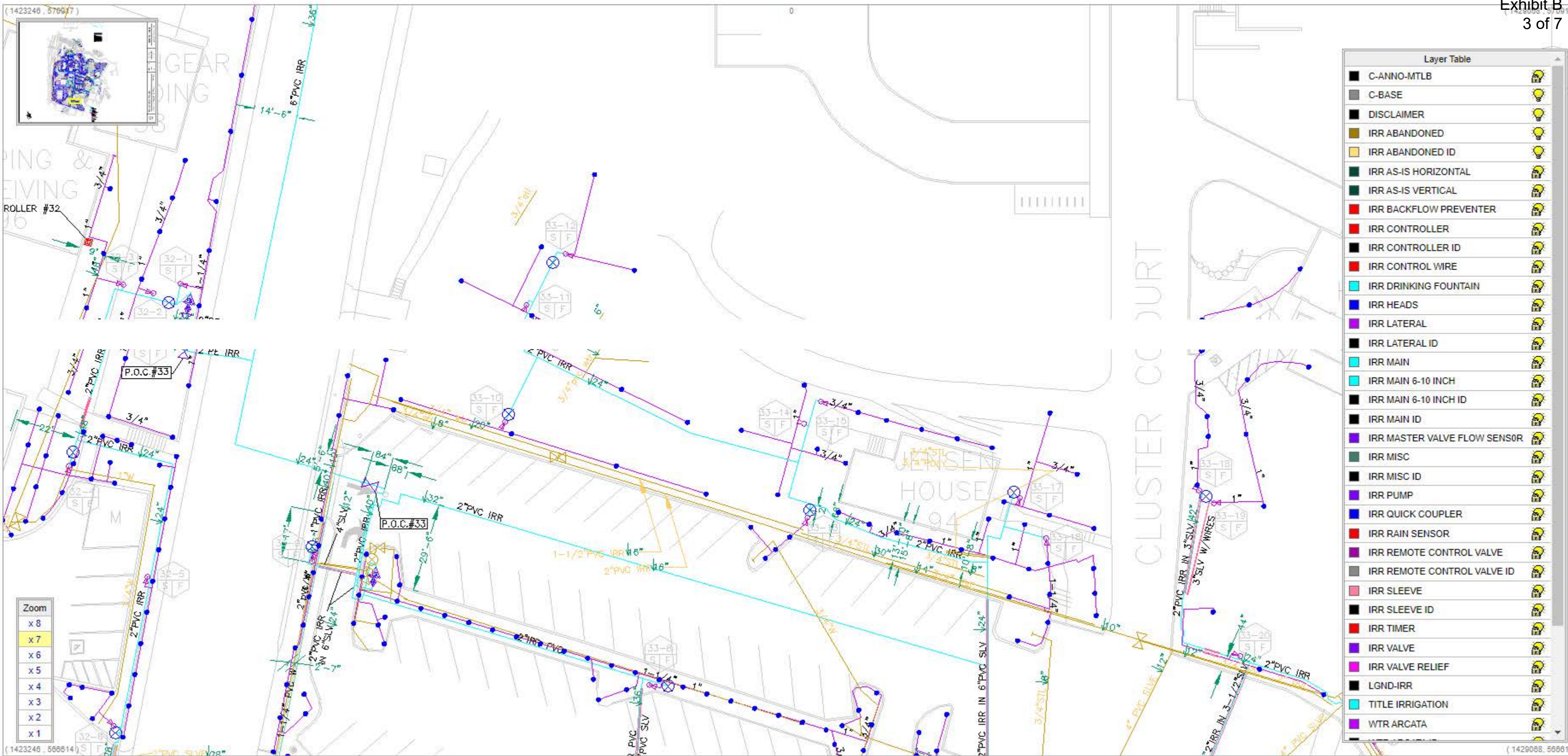


Layer Table	
	C-ANNO-MTLB
	C-BASE
	DISCLAIMER
	G ABANDONED
	G ABANDONED ID
	G AS-IS HORIZONTAL
	G AS-IS VERTICAL
	G HSU
	G HSU ID
	G METER
	G PGE
	G PGE ID
	G REGULATOR
	G UST- UNDERGROUND STORAGE TANK
	G UST WELL
	G UST WELL ID
	G VALVE
	G VALVE DATA
	G VALVE ID
	G ZONES NORTH-SOUTH
	LGND-GAS
	TITLE GAS

Show All / Base / Default

Zoom	
	x8
	x7
	x6
	x5
	x4
	x3
	x2
	x1



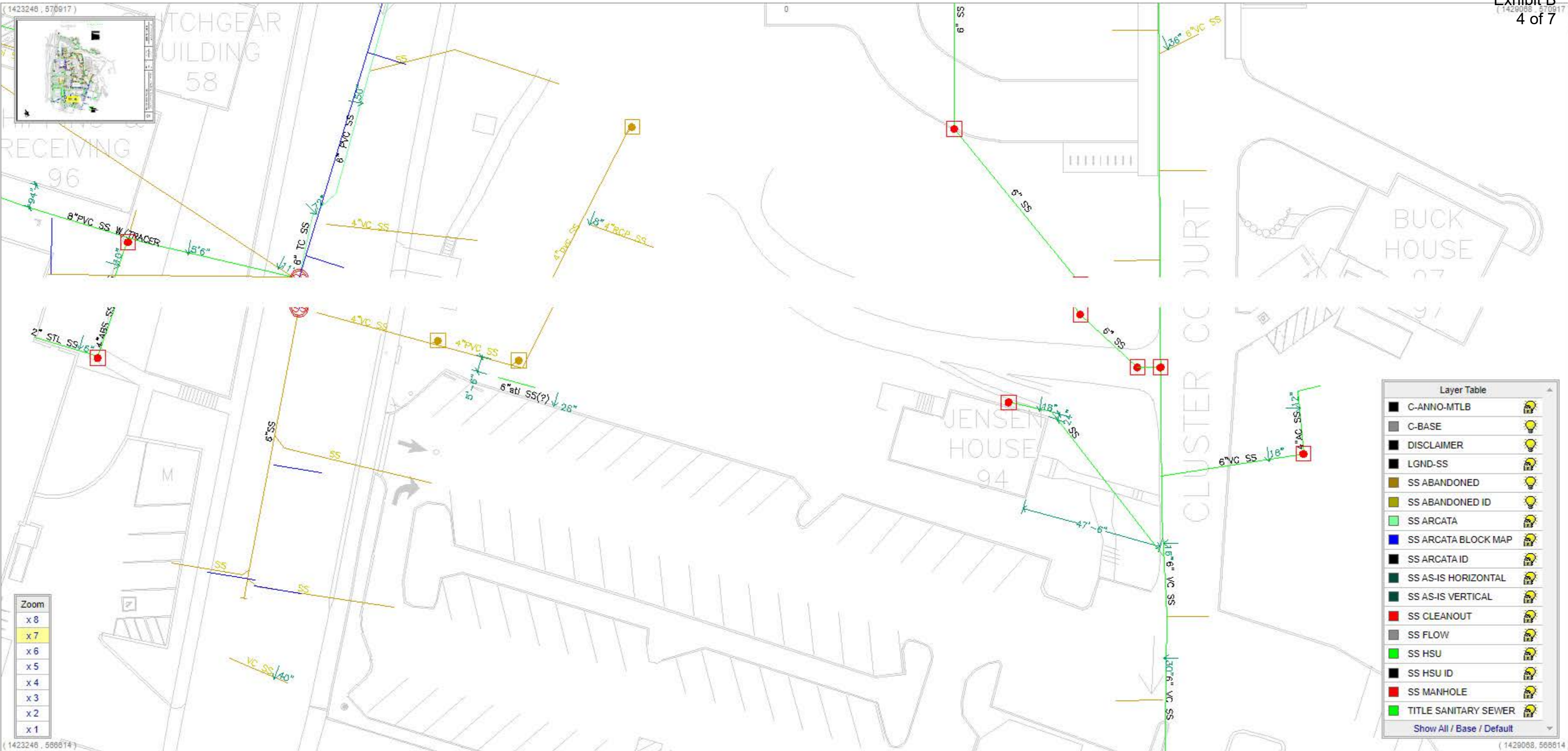
Layer Table		
[Symbol]	C-ANNO-MTLB	[Lightbulb]
[Symbol]	C-BASE	[Lightbulb]
[Symbol]	DISCLAIMER	[Lightbulb]
[Symbol]	IRR ABANDONED	[Lightbulb]
[Symbol]	IRR ABANDONED ID	[Lightbulb]
[Symbol]	IRR AS-IS HORIZONTAL	[Lightbulb]
[Symbol]	IRR AS-IS VERTICAL	[Lightbulb]
[Symbol]	IRR BACKFLOW PREVENTER	[Lightbulb]
[Symbol]	IRR CONTROLLER	[Lightbulb]
[Symbol]	IRR CONTROLLER ID	[Lightbulb]
[Symbol]	IRR CONTROL WIRE	[Lightbulb]
[Symbol]	IRR DRINKING FOUNTAIN	[Lightbulb]
[Symbol]	IRR HEADS	[Lightbulb]
[Symbol]	IRR LATERAL	[Lightbulb]
[Symbol]	IRR LATERAL ID	[Lightbulb]
[Symbol]	IRR MAIN	[Lightbulb]
[Symbol]	IRR MAIN 6-10 INCH	[Lightbulb]
[Symbol]	IRR MAIN 6-10 INCH ID	[Lightbulb]
[Symbol]	IRR MAIN ID	[Lightbulb]
[Symbol]	IRR MASTER VALVE FLOW SENSOR	[Lightbulb]
[Symbol]	IRR MISC	[Lightbulb]
[Symbol]	IRR MISC ID	[Lightbulb]
[Symbol]	IRR PUMP	[Lightbulb]
[Symbol]	IRR QUICK COUPLER	[Lightbulb]
[Symbol]	IRR RAIN SENSOR	[Lightbulb]
[Symbol]	IRR REMOTE CONTROL VALVE	[Lightbulb]
[Symbol]	IRR REMOTE CONTROL VALVE ID	[Lightbulb]
[Symbol]	IRR SLEEVE	[Lightbulb]
[Symbol]	IRR SLEEVE ID	[Lightbulb]
[Symbol]	IRR TIMER	[Lightbulb]
[Symbol]	IRR VALVE	[Lightbulb]
[Symbol]	IRR VALVE RELIEF	[Lightbulb]
[Symbol]	LGND-IRR	[Lightbulb]
[Symbol]	TITLE IRRIGATION	[Lightbulb]
[Symbol]	WTR ARCATA	[Lightbulb]

Zoom	
x 8	[]
x 7	[X]
x 6	[]
x 5	[]
x 4	[]
x 3	[]
x 2	[]
x 1	[]



(1423246, 570917)

(1429088, 568614)

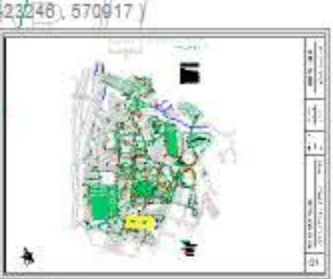


- Zoom
- x 8
 - x 7
 - x 6
 - x 5
 - x 4
 - x 3
 - x 2
 - x 1

Layer Table		
	C-ANNO-MTLB	
	C-BASE	
	DISCLAIMER	
	LGND-SS	
	SS ABANDONED	
	SS ABANDONED ID	
	SS ARCATA	
	SS ARCATA BLOCK MAP	
	SS ARCATA ID	
	SS AS-IS HORIZONTAL	
	SS AS-IS VERTICAL	
	SS CLEANOUT	
	SS FLOW	
	SS HSU	
	SS HSU ID	
	SS MANHOLE	
	TITLE SANITARY SEWER	
Show All / Base / Default		

(1423246 , 568614)

(1429088 , 568614)



Layer Table		
	C-ANNO-MTLB	
	C-BASE	
	DISCLAIMER	
	LGND-SD	
	SD	
	SD ABANDONED	
	SD ABANDONED ID	
	SD AS-IS HORIZONTAL	
	SD AS-IS VERTICAL	
	SD CLEANOUT	
	SD DRAIN INLET	
	SD FLOW	
	SD ID	
	SD MANHOLE	
	SD MISC	
	SD PERF PIPE	
	SD ROOF DRAIN	
	SD STREAM SWALE	
	TITLE STORM DRAIN	
Show All / Base / Default		

- Zoom
- x 8
 - x 7
 - x 6
 - x 5
 - x 4
 - x 3
 - x 2
 - x 1



Layer Table		
■	C-ANNO-MTLB	☑
■	C-BASE	☑
■	DISCLAIMER	☑
■	LGND-SIG	☑
■	T ABANDONED	☑
■	T ABANDONED ID	☑
■	T AS-IS HORIZONTAL	☑
■	T AS-IS VERTICAL	☑
■	T CCTV	☑
■	T CCTV CAMERAS	☑
■	T CCTV ID	☑
■	T CCTV JBOX SURFACE	☑
■	T CCTV POLE	☑
■	T CCTV PULLBOX	☑
■	T CONCRETE COVER	☑
■	T CONCRETE ENCASED	☑
■	T EMERGENCY TELE	☑
■	T EMERGENCY TELE ID	☑
■	T EMERGENCY TELE PULLBOX	☑
■	T EMERGENCY TELE PULLBOX ID	☑
■	T ENERGY MANAGEMENT SYST	☑
■	T ENERGY MANAGEMENT SYSTEM ID	☑
■	T FIRE ANNUNCIATION PANEL	☑
■	TITLE SIGNAL	☑
■	T SIGNAL	☑
■	T SIGNAL CABLE DIRECT BURIAL	☑
■	T SIGNAL CABLE DIRECT BURIAL ID	☑
■	T SIGNAL ID	☑
■	T SIGNAL MANHOLE	☑
■	T SIGNAL MANHOLE BOX UNDERGRND	☑
■	T SIGNAL MANHOLE ID	☑
■	T SIGNAL PEDESTAL	☑
■	T SIGNAL PULLBOX	☑
■	T SLEEVE	☑

- Zoom
- x8
 - x7
 - x6
 - x5
 - x4
 - x3
 - x2
 - x1

(1423248, 570917)

(1429088, 570917)

(1423248, 568614)

(1429088, 568614)

Utilities - Water - 2015

Revised with Zoom 8 feature

